

Wildlife and Countryside Act 1981

Definitive Map and Statement of Public Rights of Way for Oxfordshire

**The Oxfordshire County Council  
Hailey Bridleway No. 34 Modification Order 2022**


This Order is made by the Oxfordshire County Council under section 53(2)(b) of the Wildlife and Countryside Act 1981 ('the Act') because the Secretary of State has directed under Paragraph 4(2) of Schedule 14 of the Act that the Definitive Map and Statement of Public Rights of Way for Oxfordshire require modification in consequence of the occurrence of an event specified in sections 53(3)(c)(ii) of the Act, namely, that a highway shown in the map and statement as a highway of a particular description ought to be there shown as a highway of a different description.

The authority has consulted with every local authority whose area includes the land to which the order relates. The Oxfordshire County Council hereby orders that: -

1. For the purposes of this order the relevant date is 11 November 2022.
2. The Definitive Map and Statement of Public Rights of Way for Oxfordshire shall be modified as described in Part I and Part II of the Schedule and shown on the map attached to the Order.
3. This order shall take effect on the date it is confirmed and may be cited as the Oxfordshire County Council Hailey Bridleway No. 34 Modification Order 2022.

Dated this *Twenty-Third* day of *November* 2022

**THE COMMON SEAL OF THE OXFORDSHIRE COUNTY COUNCIL**  
was hereto affixed in the presence of:-



County Solicitor/Designated Officer



**SCHEDULE**

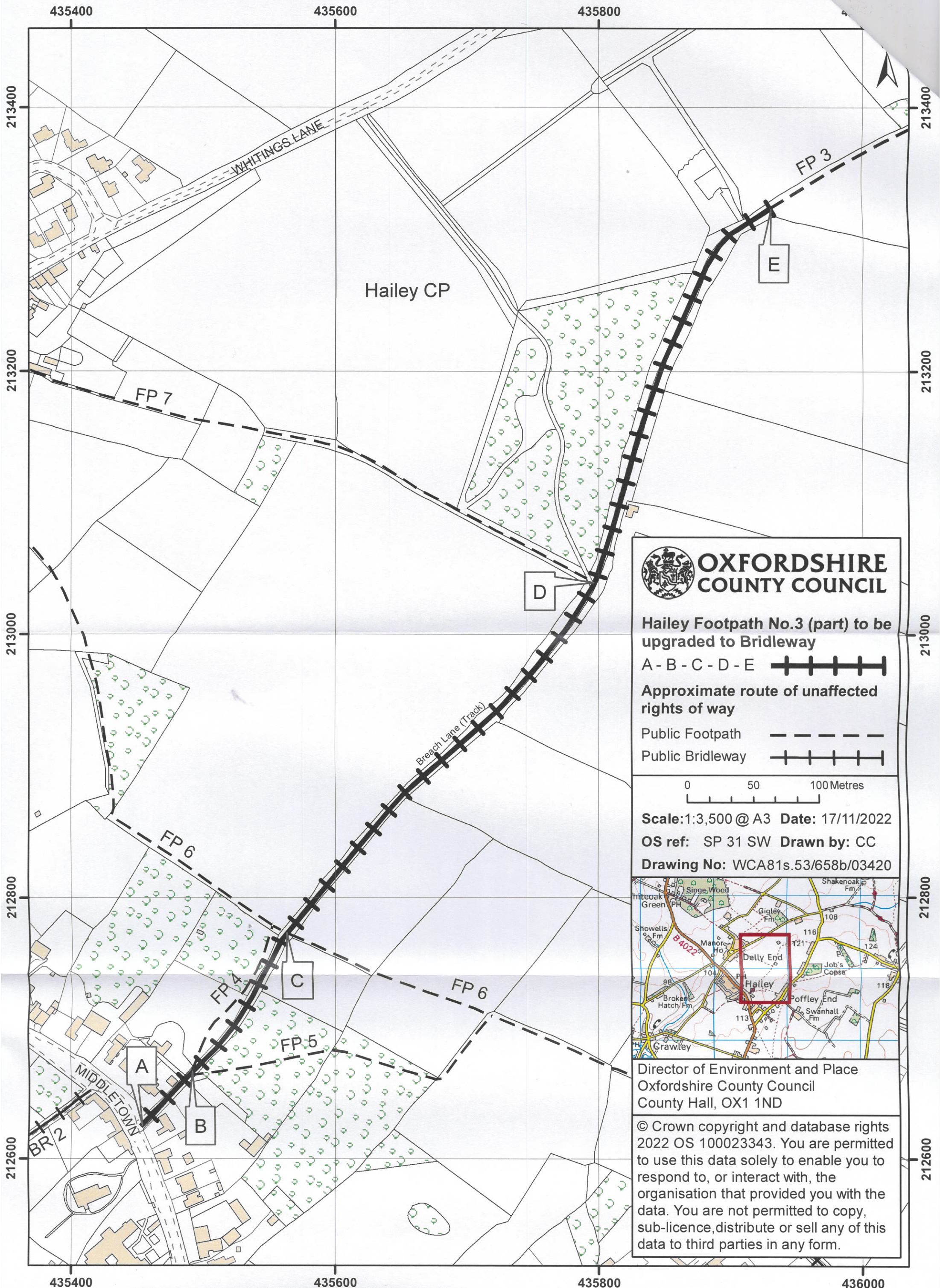
**PART I**

**Modification of Definitive Map**

**Description of path or way to be upgraded**

<b>Existing Path Number</b>	<b>Existing Status</b>	<b>Proposed Status and Number</b>	<b>Description of Route</b>	<b>Width</b>
3	Footpath	Bridleway 34	From the junction with Middletown at OS grid reference SP 3545 1262 (Point A on the Order plan), running NE along Breach Lane for 863 metres to join Footpath No. 3 at SP 3592 1332 (Point E).	That shown excluded from hereditaments on the Finance Act 1910 map.

The Oxfordshire County Council, Hailey Bridleway No.34 Modification Order



**Hailey Footpath No.3 (part) to be upgraded to Bridleway**

A - B - C - D - E

**Approximate route of unaffected rights of way**

Public Footpath

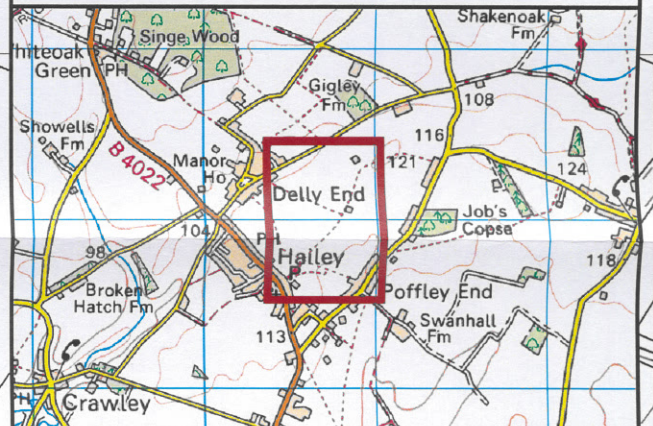
Public Bridleway



**Scale: 1:3,500 @ A3 Date: 17/11/2022**

**OS ref: SP 31 SW Drawn by: CC**

**Drawing No: WCA81s.53/658b/03420**



Director of Environment and Place  
Oxfordshire County Council  
County Hall, OX1 1ND

© Crown copyright and database rights 2022 OS 100023343. You are permitted to use this data solely to enable you to respond to, or interact with, the organisation that provided you with the data. You are not permitted to copy, sub-licence, distribute or sell any of this data to third parties in any form.

Dated

23 November

2022

---

**The Oxfordshire County Council  
Hailey Bridleway No. 34 Modification Order 2022**

---

The **Common Seal of The Oxfordshire County Council** )  
was hereto affixed the 12<sup>th</sup> day of April 2023 )  
in confirmation of the modifications in the within-written )  
Order in the presence of:- )

K. Jordan .

County Solicitor/Designated Officer



33/23